

INFINERGY



Viewpoint Information





OS Reference: E 264460 N 589630

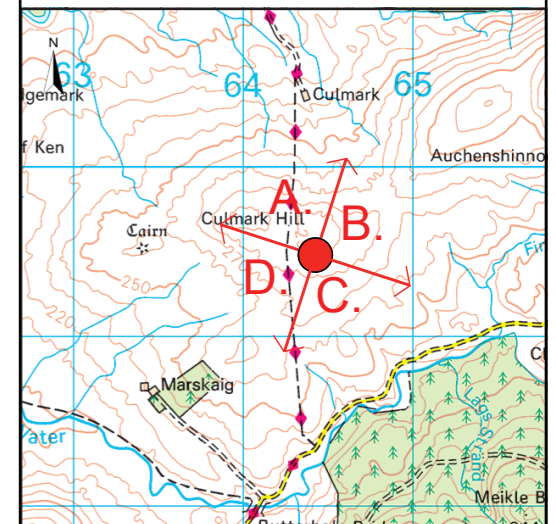
Viewpoint height: 295m (AOD)

Distance to nearest turbine: 3676m (T19)

Direction from site: Southeast

Angle of view: 90 degrees

-  Proposed Shepherd's Rig Turbines
-  Operational & Under Construction Turbines
-  Consented Turbines
-  Other Turbines in planning



Produced By: TH	Ref: P17-1037.207	Rev:
Produced By: FH	Date: 08_10_2019	

AEI Figure 8.65
360 Degree Cumulative Wireframes
Viewpoint 7: Southern Upland Way at
Culmark Hill

SHEPHERDS' RIG WIND FARM